










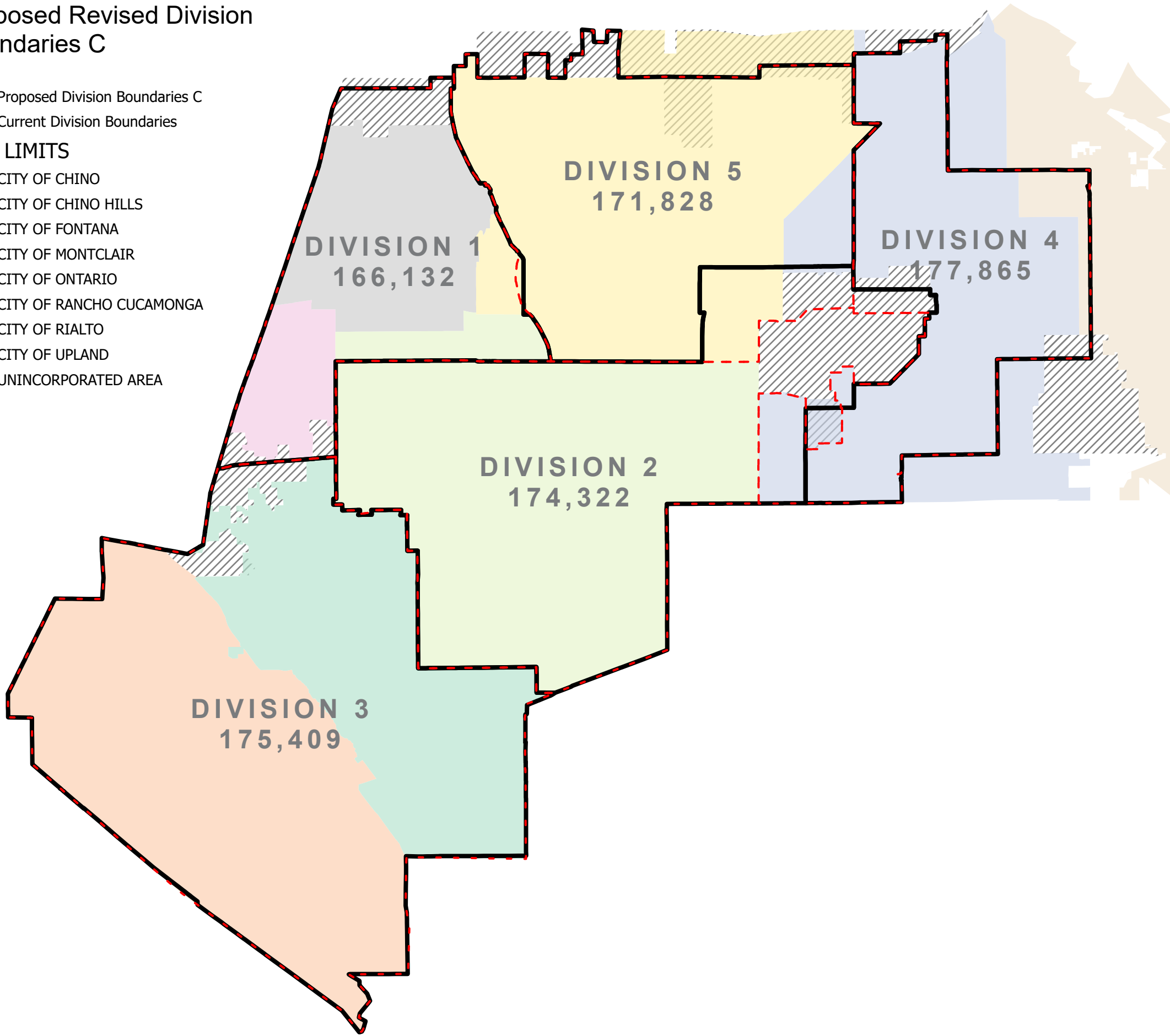


Proposed Revised Division Boundaries C

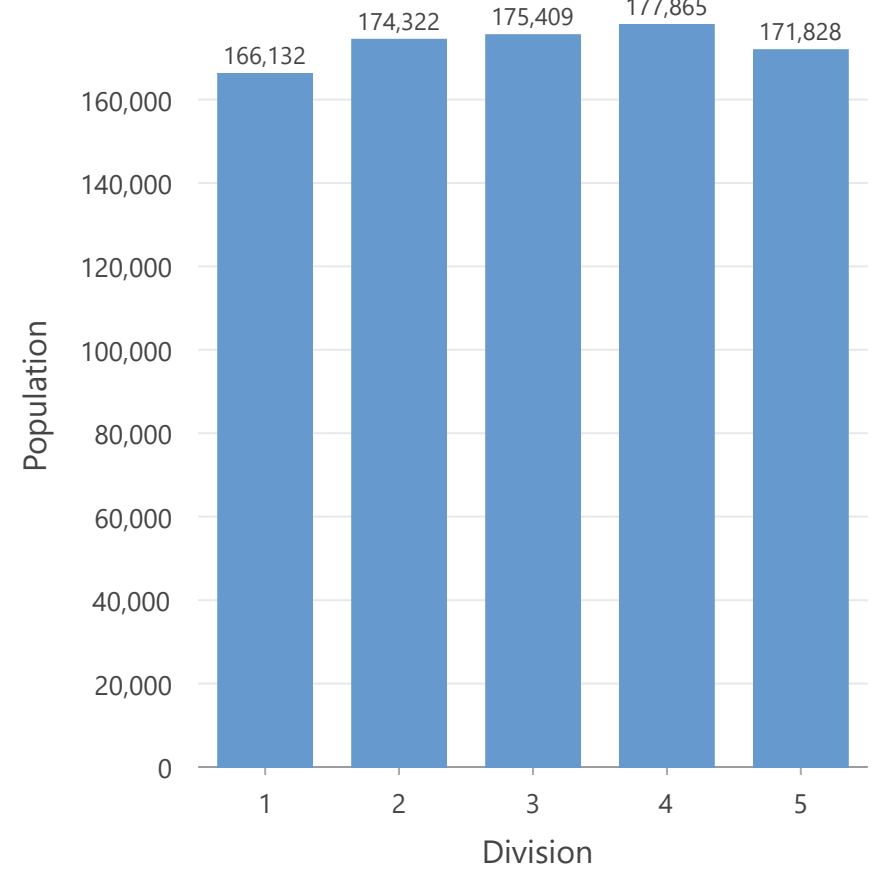
 Proposed Division Boundaries C
 Current Division Boundaries

CITY LIMITS

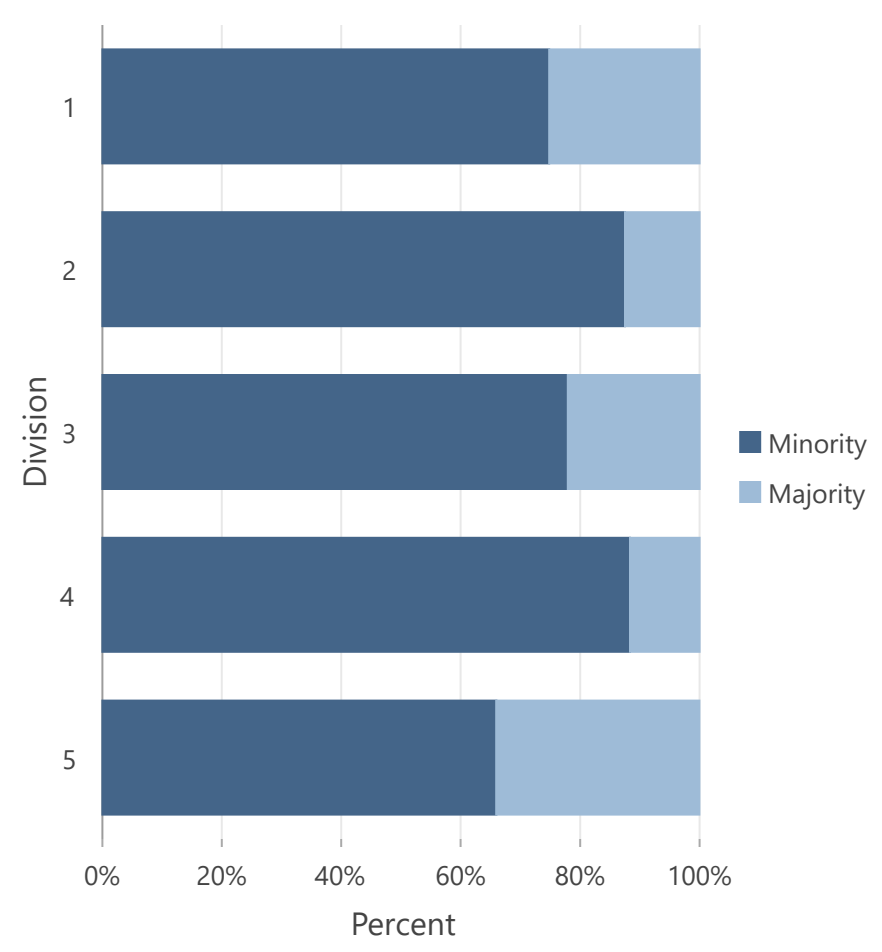
-  CITY OF CHINO
-  CITY OF CHINO HILLS
-  CITY OF FONTANA
-  CITY OF MONTCLAIR
-  CITY OF ONTARIO
-  CITY OF RANCHO CUCAMONGA
-  CITY OF RIALTO
-  CITY OF UPLAND
-  UNINCORPORATED AREA



Total Population by Division



Majority-Minority Status



Data Source: Statewide Database Census 2020 P.L. 94-171 Reformatted "Legacy" Dataset